

Map data ©2023 Google 2000 ft

Dayton
Ohio

Get on US-35 W from W Stewart St

4 min (2.0 mi)

- ↑ 1. Head north toward River Park Dr
26 ft
- ← 2. Turn left at the 1st cross street onto River Park Dr
0.2 mi
- ↪ 3. Turn right onto S Patterson Blvd
0.1 mi
- ← 4. Turn left onto W Stewart St
0.7 mi
- ↪ 5. Turn right onto Kirkham St
394 ft
- ⤴ 6. Take the ramp on the left onto US-35 W
0.9 mi

Take the Gettysburg Ave exit from US-35 W

3 min (2.1 mi)

- ↑ 7. Merge onto US-35 W
1.9 mi
- ↷ 8. Take the Gettysburg Ave exit
0.3 mi

Drive to Kentucky Ave

- 2 min (0.5 mi)
- ↑ 9. Continue straight
0.2 mi
- ↗ 10. Continue onto Pennsylvania Ave
240 ft
- ↑ 11. Continue onto Kentucky Ave
0.3 mi

10 min (4.6 mi)

Kentucky Ave


Dayton, OH 45417

Take Massachusetts Ave to Liscum Dr

- 2 min (0.4 mi)
- ↑ 12. Head west on Kentucky Ave toward Vermont Ave
223 ft
- ↶ 13. Turn left onto California Ave
404 ft
- ↑ 14. Continue onto Massachusetts Ave
0.3 mi

Take S Gettysburg Ave to Main St in Moraine

- 7 min (4.5 mi)
- ↶ 15. Turn left onto Liscum Dr
0.2 mi
- ↶ 16. Turn left onto US-35 E
0.6 mi
- ↷ 17. Take the Gettysburg Ave exit
0.3 mi
- ↷ 18. Turn right onto OH-4/S Gettysburg Ave
0.3 mi
- ↑ 19. Continue straight onto S Gettysburg Ave
2.1 mi

↑ 20. Continue onto Main St
 Destination will be on the left
1.1 mi

9 min (5.0 mi)

Main St

Moraine, OH 45439

↑ 21. Head southeast on Main St toward Swimming
Hole Rd
1.4 mi

↶ 22. Use the left 2 lanes to turn left onto N Springboro
Pike
0.6 mi

↷ 23. Turn right onto W Stroop Rd
1.4 mi


↶ 24. Turn left onto Southern Blvd
0.4 mi

8 min (3.8 mi)


Southern Blvd

Kettering, OH 45419

↑ 25. Head north on Southern Blvd
0.7 mi

↷ 26. Turn right onto W Dorothy Ln
 Pass by Taco Bell (on the left in 3.3 mi)
4.5 mi

↑ 27. Continue onto Indian Ripple Rd
4.1 mi

↶ 28. Turn left onto Factory Rd
 Destination will be on the left
10 ft

20 min (9.3 mi)

3899 Indian Ripple Rd Ste G

Beavercreek, OH 45440

- ↑ 29. Head north on Factory Rd toward Colonial Pkwy
_____ 1.2 mi
- ↪ 30. Use any lane to turn right onto US-35 E
_____ 2.6 mi
- ↶ 31. Keep left to continue on US-35 BUS E/W Main St
[i Pass by KFC \(on the left in 2.8 mi\)](#)
_____ 3.0 mi
- ↶ 32. Turn left onto N Detroit St
_____ 0.1 mi

12 min (6.9 mi)

49-101 N Detroit St

Xenia, OH 45385

- ↑ 33. Head north on N Detroit St toward E Church St
[i Pass by KeyBank \(on the left\)](#)
_____ 354 ft
- ↶ 34. Turn left onto W Church St
_____ 0.3 mi
- ↪ 35. Turn right onto W Market St
_____ 0.1 mi
- ↪ 36. Turn right onto Dayton Ave
_____ 1.0 mi
- ↑ 37. Continue onto Dayton Xenia Rd
_____ 2.4 mi
- ↪ 38. Turn right onto Trebein Rd
_____ 0.2 mi
- ↶ 39. Turn left onto Dayton Xenia Rd
_____ 1.8 mi

11 min (6.0 mi)

Dayton

Ohio 45434

- ↑ 40. Head northwest on Dayton Xenia Rd toward
Creekside Trail
_____ 2.0 mi

↪ 41. Turn right onto N Fairfield Rd

3.6 mi

13 min (5.6 mi)

Raider Rd

Fairborn, OH 45324

↑ 42. Head north on Colonel Glenn Hwy toward N
Fairfield Rd/Raider Rd

2.5 mi

↑ 43. Continue onto Airway Rd

1.3 mi

↪ 44. Turn right onto Harshman Ave

0.9 mi

↶ 45. Keep left to continue on Harshman Rd

0.9 mi

11 min (5.7 mi)

1634 Harshman Rd

Dayton, OH 45424

↑ 46. Head northwest on Harshman Rd

0.1 mi

↗ 47. Turn right to merge onto OH-4 S toward I-75
S/Dayton

i Destination will be on the right

2.8 mi

3 min (2.9 mi)

OH-4

Dayton, OH 45404