



NATO Parliamentary Assembly May 22 – 26, 2025

FOR OFFICIAL USE ONLY (FOUO)



EMD Emergency Planning





Overview

Date & Time: May 22 – 26, 2025

Command Post: Unified Command
Separate Fire Operations Center
City EOC

Ops Channels: XSCOMM12 – Fire Dispatch – Zone 23, Ch12
XSCOMM13 – Fire/EMS Ops 1 – Zone 23, Ch13
XSCOMM14 – Fire/EMS Ops 2 – Zone 23, Ch14
XSCOMM15 – Fire/EMS Ops 3 – Zone 23 Ch 15
XSCOMM16 – Fire Talk-Around – Zone 23, Ch16
HRS3-MCI – Hospital notifications (MCI) – Zone 10, Ch13





Summary

- The Benjamin & Marian Schuster Performing Arts Center, Victoria Theatre, and the CareSource Auxiliary will host the North Atlantic Treaty Organization (NATO) Spring Parliamentary, May 22-26, 2025.
- Congressman Mike Turner first announced in July 2024, that NATO parliamentarians would visit the area in May 2025 to mark the 30th anniversary of the signing of the Dayton Peace Accords, the agreement reached in November 1995 at the Hope Hotel and Conference Center, just outside Wright-Patterson Air Force Base, to end the 3 ½ years of fighting between Bosnia, Croatia, and Serbia.
- This event is expected to draw 300-400 parliamentarians and 600-700 assembly staff.
- There is a potential that high level dignitaries may attend, however, this has not been confirmed as of now.
- The Closing Ceremony will be held at the Schuster Center on May 26, 2025.





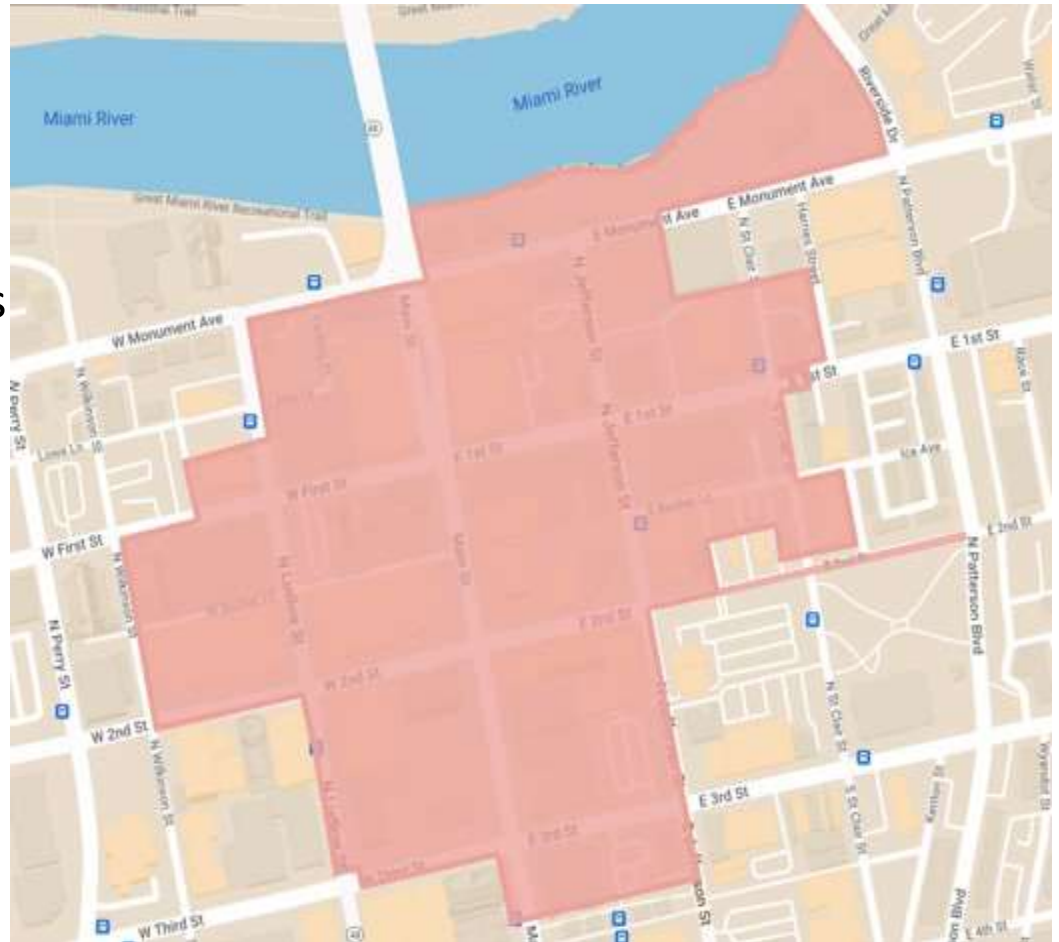
Summary

- The NATO Parliamentary Assembly is considered a “high-level week” taking place at multiple venues in Dayton, Ohio.
- In addition to the Parliamentary Assembly, the UN and member states hold numerous events, including bilateral and multilateral meetings of heads of state and heads of government, at locations around Dayton, Ohio.
- The Federal Bureau of Investigation; Cybersecurity and Infrastructure Security Agency; Office of Intelligence and Analysis; US Customs & Border Protection; US Secret Service; US Marshals Service; the Bureau of Alcohol, Tobacco, Firearms, and Explosives; the Dayton Police Department; and the Dayton Fire Department, have prepared this document with input from the US Intelligence Community and law enforcement partners to assist security planners; law enforcement; other federal, state, local, tribal, and territorial government agencies and authorities; and private sector partners in identifying priorities for protective and support measures against terrorism and other existing or emerging threats to homeland security.



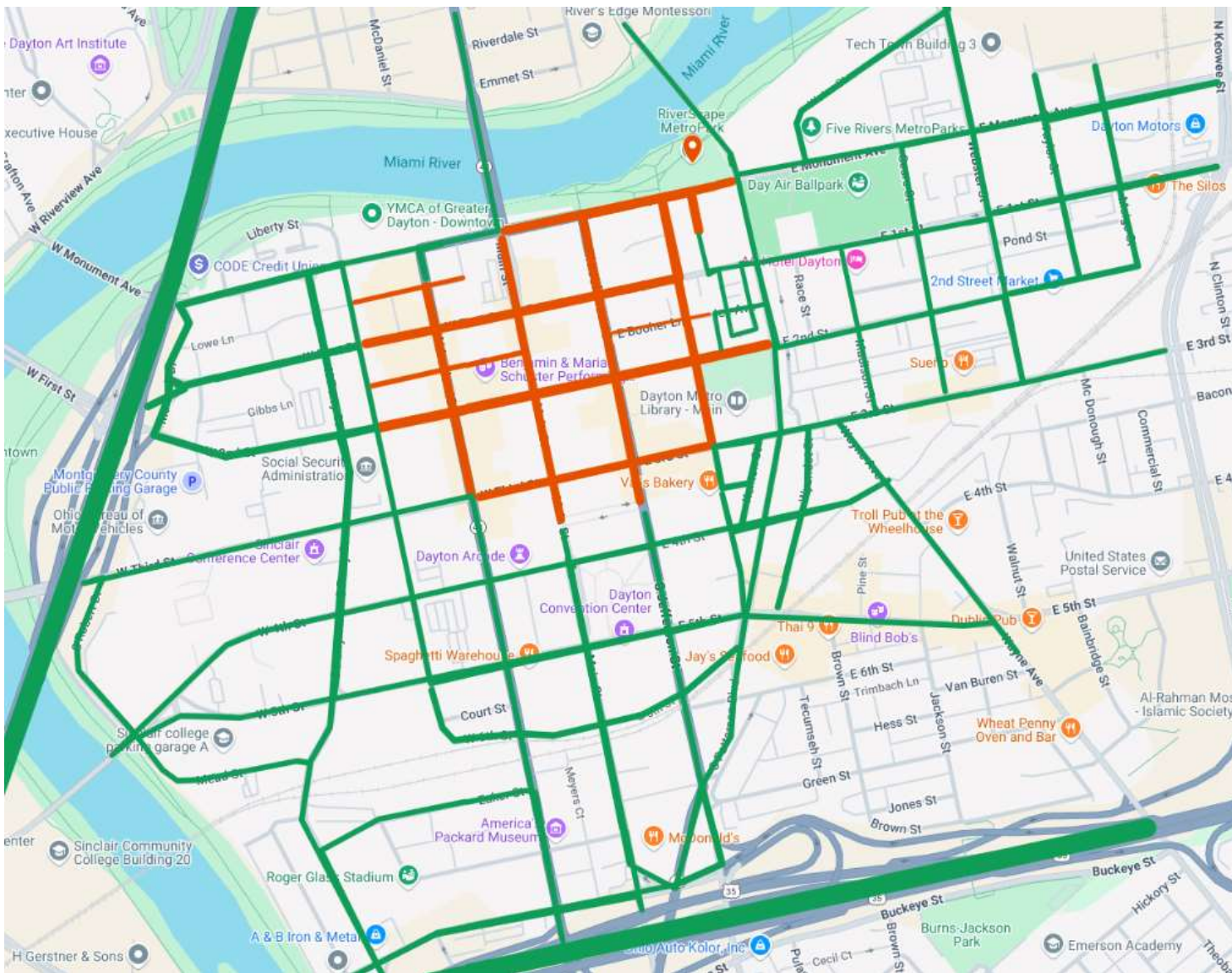
Site Maps

- Tuesday May 20
 - DPD will start closing roadways and installing fencing
- Wednesday May 21
 - Continue closure and prep facilities
 - Normal responses may be delayed due to the set up.
- Monday May 26
 - 0815-1215 Closing Ceremonies
 - ≈1500 Roads will begin to reopen
 - Access issues likely to remain thru Wed.
- Tuesday May 27
 - Remove road closure and fencing



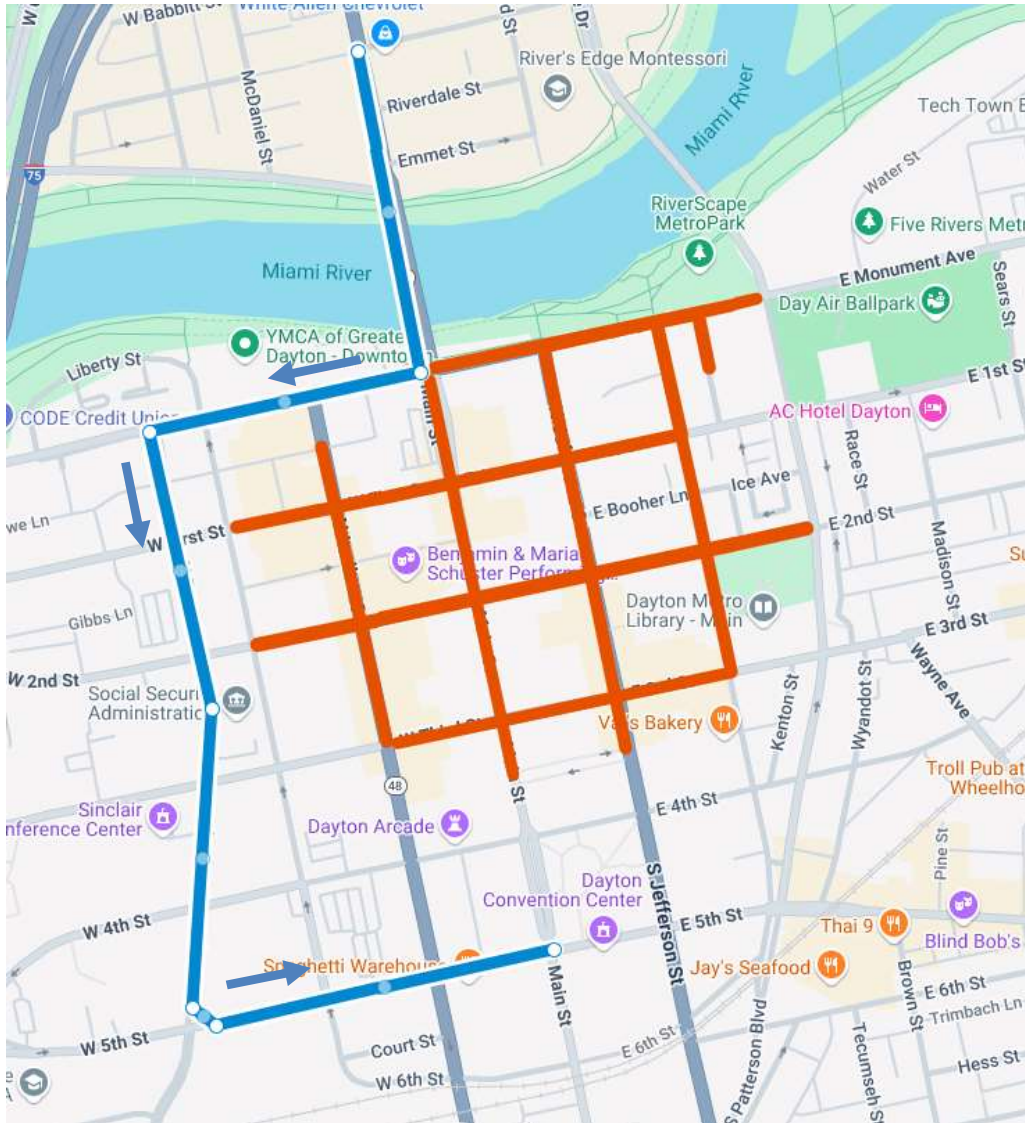
Generic Downtown Footprint Map.

See [Home](#) | [NATO](#) for more information.



Roads open to public in green, closed in red.





Sign boards at:
N. Main/W Riverview

"Main St
Closed
Detour >"

W. Monument/Perry

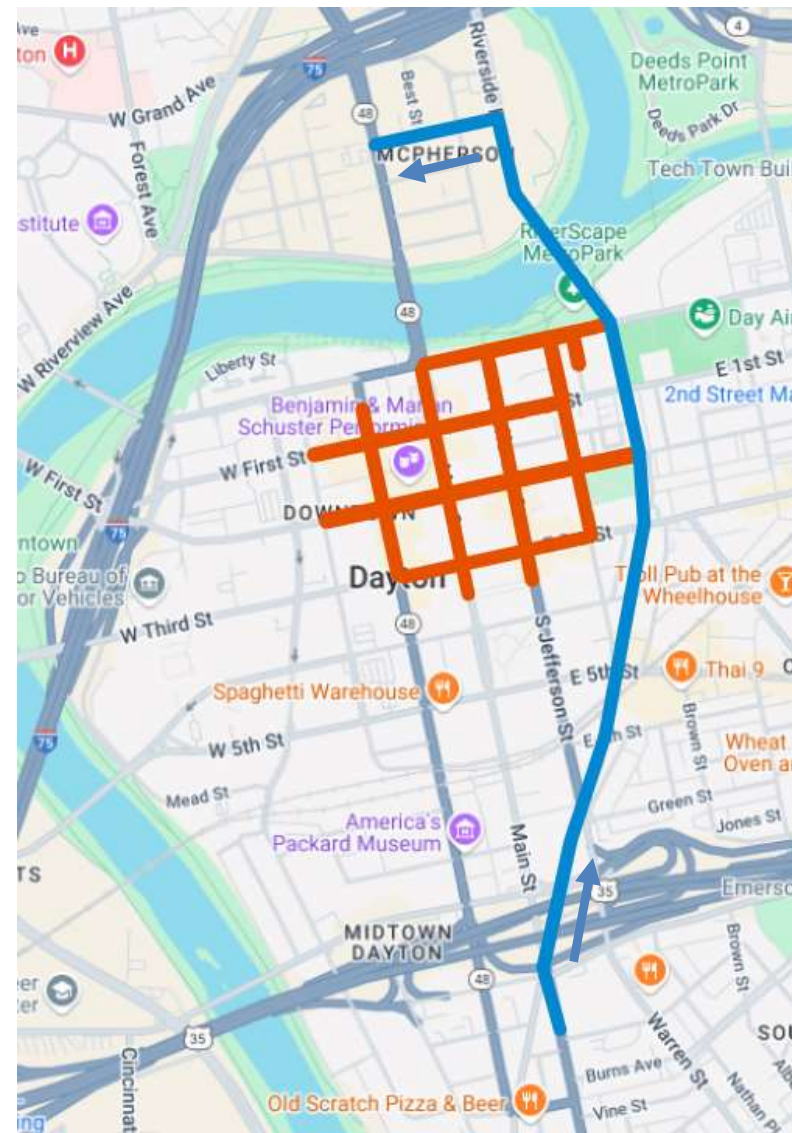
"Main St
< Detour"

Perry/W. Fifth

"Main St
< Detour"

W. Fifth/S. Main





Sign boards at:

S. Main/Lincoln

"Main St

Closed

Detour >"

Patterson/E. First

"Main St

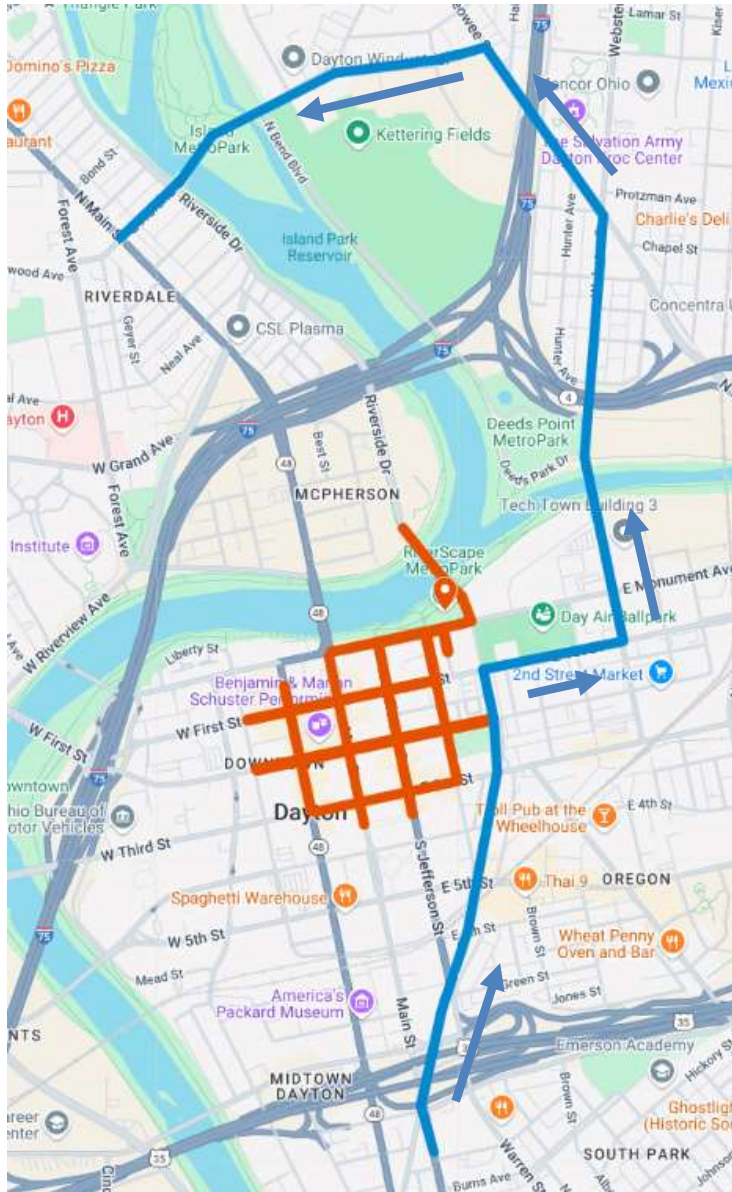
Detour ^"

Riverside/Babbitt

"Main St

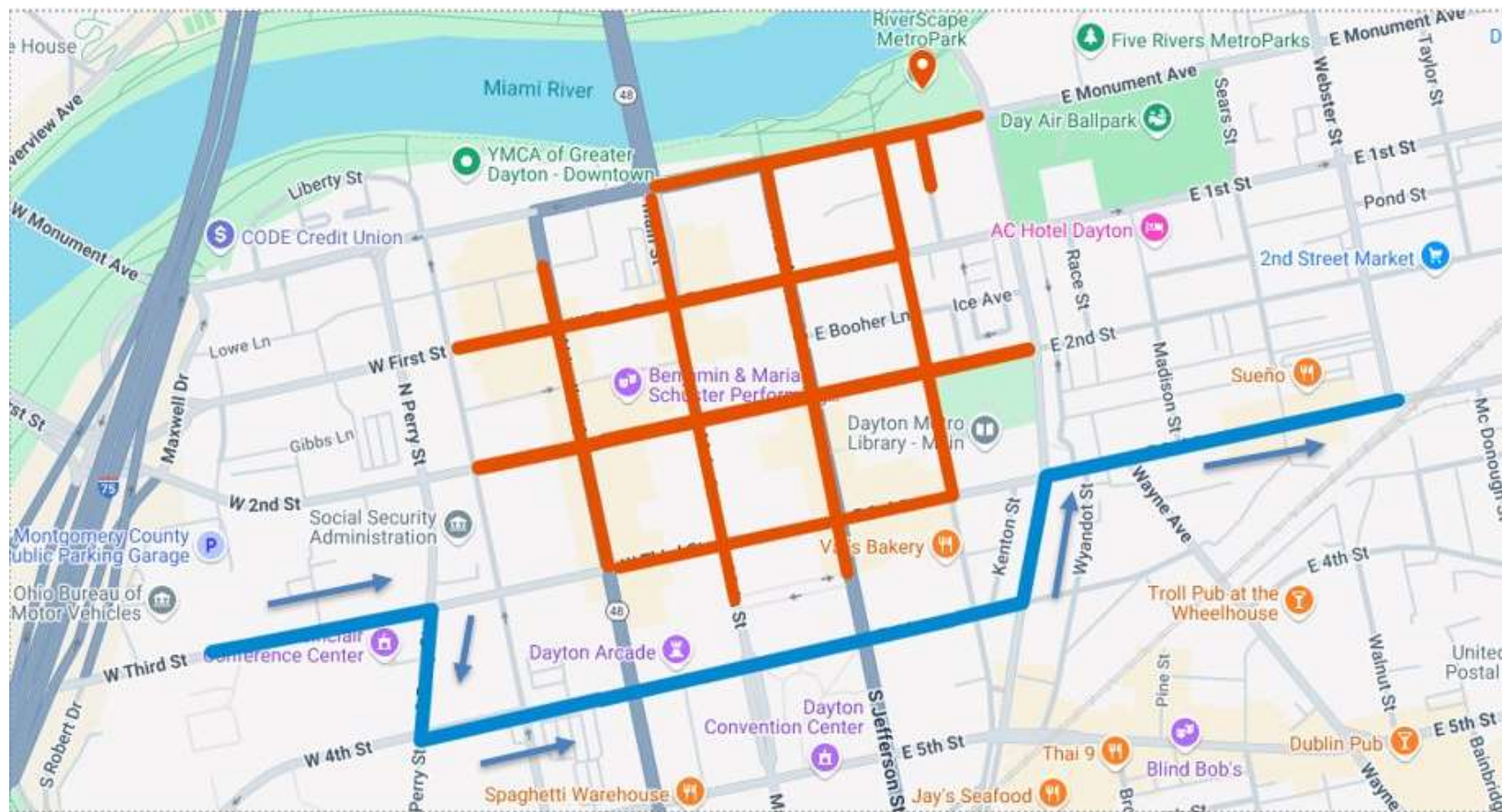
< Detour"





- On Saturday the 24th detour will go east on first to Webster Street, north to Keowee Street, north to Helena Street, west to N Main Street.
- Sign boards at:
- Patterson/E. First
- First/Webster
- Webster/Keowee
- Keowee/Helena





Sign Boards:

- W. Third/Perry
"Third St
Closed
Detour>"
- Perry/W Fourth
"Third St
< Detour"
- E. Fourth/Patterson
"Third St
< Detour"
- Patterson/E Third
"Third St
Detour >"

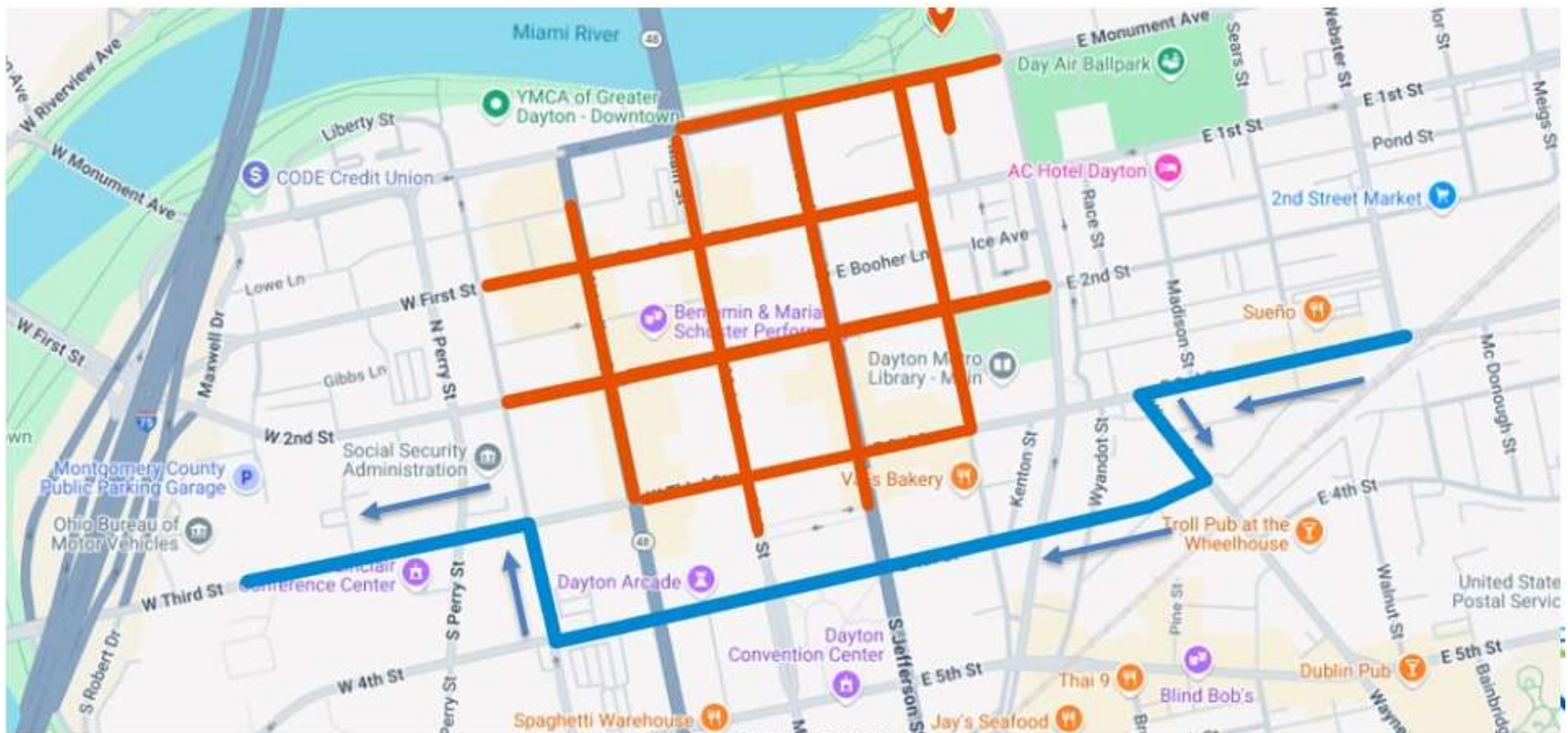


Sign board:

E. Third/Wayne "Third St Closed < Detour"

Wayne/E Fourth "Third St Detour>"

Fourth/Wilkerson "Third St Detour>"



DAYTON



COMMS

Overview:

- Due to the large number of outside agencies involved we will be operating on different radio channels than usual.
 - Primary
 - Will be operating off the MARCS TOW 5a1
 - XSCOMM – MARCS TOW – Zone 23
 - Secondary
 - Will be operating off the State MARCS System using RDC repeaters
 - Tertiary
 - P&R conventional system – Zone 13





Ops Procedures

Fire Incidents

- Investigations & Fire alarms will be handled by crews inside the footprint.
- If additional crews are needed, they should be requested from RDC thru the Fire Ops Center.
 - Request additional crews early as there will be a delay due to security measures.
 - Crews should stage until being requested/released by Fire Command.
- Working Fire/Large Incident will get a full response.
 - Crews will report to a designated staging location stage until being directed by Fire Command.





Ops Procedures

EMS Incidents

- All EMS runs inside the footprint will receive a medic & first responder gator.
 - **Hospitals will be utilizing EmTrack for NATO related patients**
 - **Crew will need to notify hospital staff and document in EHR**
- If backfill is needed the apparatus will be directed to a specified location.

Haz-mat & Decon

- Hazmat Investigations will be handled by crews inside the footprint with the assistance of a Joint Hazard Assessment Team (JHAT).
- Primary decon corridor and hydrant manifolds for minor decon will be set up.

–





Ops Procedures

Mass Casualty Incident

- Primary and Secondary Casualty Collection Points (CCP) have been identified to allow for rapid movement of patients to area hospitals.
 - The CCPs will be pre-stocked with equipment to allow for rapid deployment.
- **All patient care & transport decisions will be guided by good judgement, available resources and current GMVEMS Council Standing Orders**
- Hospital notifications will occur through the Regional Hospital Notification System (RHNS).
 - Patient tracking will be initiated immediately using EMTrack if possible.
- Additional resources will be requested initially through mutual aid, the Ohio Fire Chiefs Emergency Response System, or EMA as needed.

